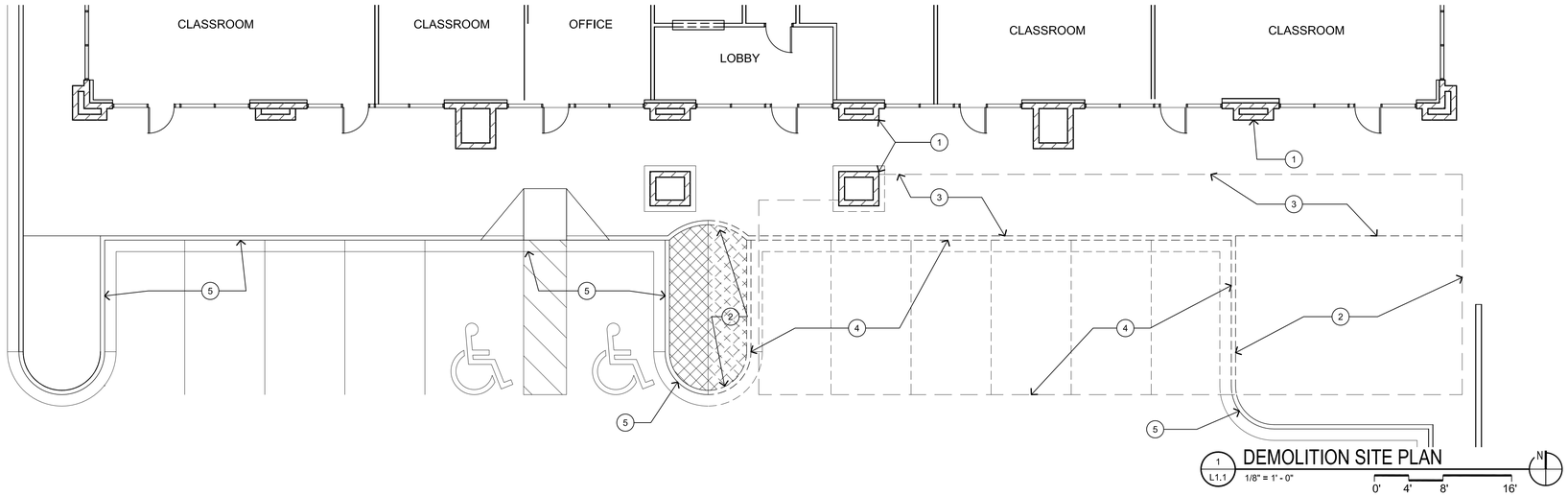

1 L1.1 DEMOLITION SITE PLAN
1/8" = 1' - 0"

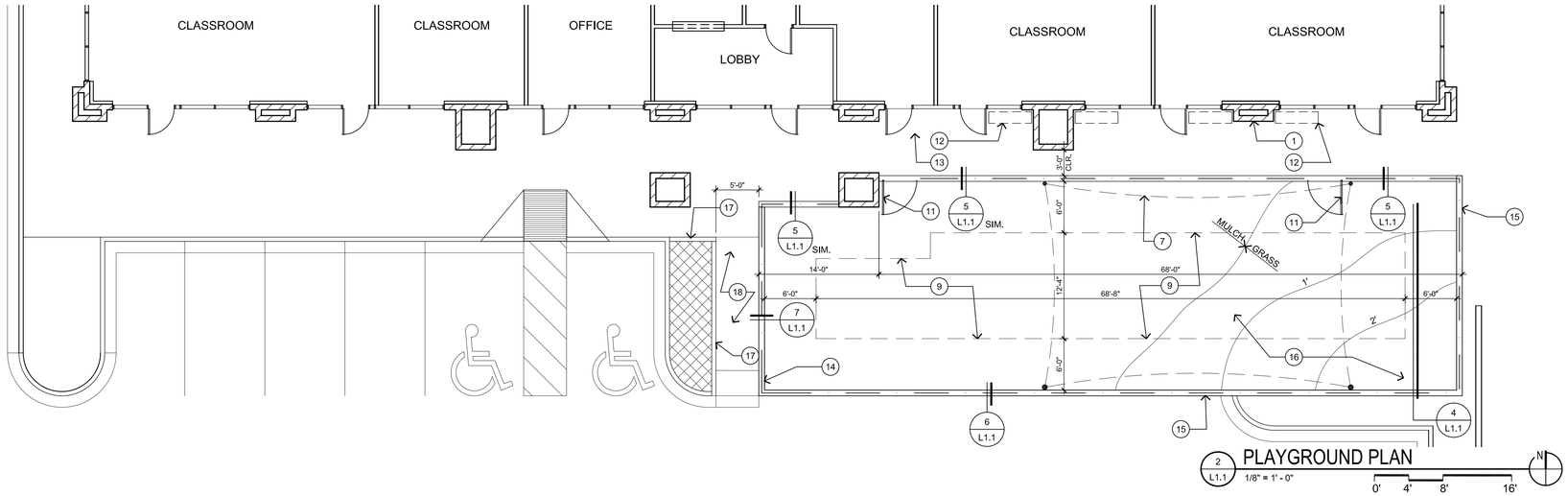

2 L1.1 PLAYGROUND PLAN
1/8" = 1' - 0"

3 L1.1 SOUTH ELEVATION
1/8" = 1' - 0"
0' 4' 8' 16'

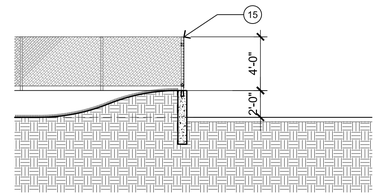

4 L1.1 SECTION @ GRASS MOUND
3/16" = 1' - 0"

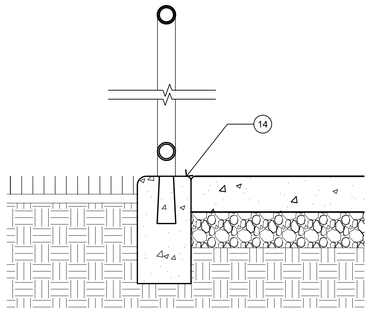

5 L1.1 SECTION @ CONCRETE EDGE
1 1/2" = 1' - 0"

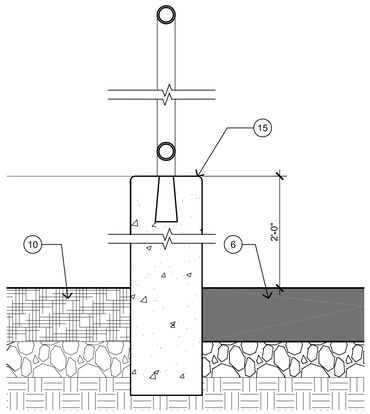

6 L1.1 SECTION @ ASPHALT EDGE
1 1/2" = 1' - 0"

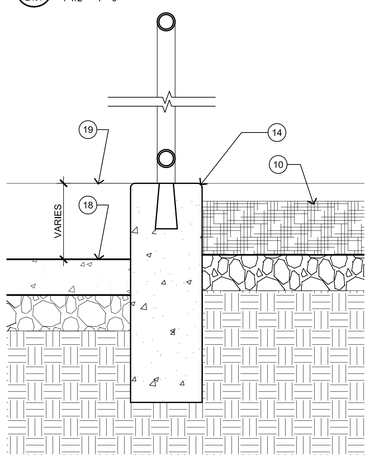

7 L1.1 SECTION @ CONC. ENTRY RAMP
1 1/2" = 1' - 0"

Smith Design Studio, Inc.
1402 West Pepper Place
Mesa, Arizona 85201
T 602-793-4559 F 480-649-0825
architects@smithstudioinc.com

REGISTERED ARCHITECT
CERTIFICATE NO. 35830
RALPH W. SMITH
Expired
ARIZONA, U.S.A.
PRELIMINARY NOT FOR CONSTRUCTION

NOTES

1. EXIST. MASONRY BLDG.
2. REMOVE EXIST. PLANT MATERIALS INCL. RESIDUAL ROOTS. PROTECT AND RE-USE IRRIGATION COMPONENTS.
3. CUT & REMOVE EXIST. CONC. SLAB.
4. REMOVE EXIST. ASPHALT & CURB.
5. EXIST. CONCRETE CURB & GUTTER TO REMAIN.
6. EXIST. ASPHALT PAVING TO REMAIN.
7. PARASOL HIPPED ROOF SHADE MODEL # FHP 24X36 W/ COOLAROO FABRIC COMMERICAL 95 (5 YR. UV WARRANTY). 12' EAVE HEIGHT. COLOR SELECTED BY OWNER.
8. 6'-0" SAFETY ZONE FROM PLAY STRUCTURE ZONE TO EDGE OF CONC. CURB
9. PLAY EQUIPMENT ZONE.
10. 6" DEEP (MIN.) SHREDDED PLAYGROUND MULCH OVER 4" PEA GRAVEL PER MANUFACTURER.
11. 4'-0" HIGH CHAIN LINK GATE.
12. PARK-TYPE BENCHES (N.I.C.).
13. NEW ALUM. STOREFRONT w/ 3'-0" DOOR.
14. 8" C.I.P. CONC. WALL LEVEL WITH EXIST. CONC. WALK w/ 4' CHAIN LINK FENCE.
15. 2'-0" HIGH 8" C.I.P. CONC. WALL W/ 4' CHAIN LINK FENCE.
16. GRASS BERM. REF. 4/L1.1.
17. NEW C.I.P. 6" CURB.
18. NEW CONC. ADA WALK - SLOPE 1:20 MAX.
19. EXIST. CONC. WALK BEYOND.

SUN VALLEY CHARTER SCHOOL PLAYGROUND

5806 SOUTH 35th AVENUE
PHOENIX, ARIZONA 85041

REVISIONS

24 Dec 2009	PLOT DATE
sds 0906	PROJECT #
oe	DRAWN BY
rws	CHECKED BY

SHEET TITLE
Playground Site Plan (revised)

L1.1